












































 Ph 0800 647 483

VISIT
RUAPEHU
visitruapehu.com

0 5 10km 

- | | | | |
|--|--|--|---|
|  State Highway |  Jet Boat Tours |  Hauhungaroa Track |  Mangawhero Forest Wal |
|  Arterial Route |  Golf Course |  Te Maire Track |  Lake Rotokura |
|  Minor Road |  Walking / Hiking Trail |  Ohinetonga Reserve |  42 Traverse |
|  Railway Station |  River Access, Canoeing |  Lake Rotopounamu |  Fishers Track (alternate M2C start) |
|  Mountain Bike Trail |  Ski Area |  Crater Lake Hike & Volcanic Summer Walks |  Marton Sash & Door Trail |
|  Walking Trail |  Volcanic Loop Highway |  Taranaki Falls |  Kaiwhakauka Trail |
|  The Timber Trail |  Adventure Highway |  Tawhai Falls |  Mangapurua Trail |
|  Mountains to Sea Cycle Trail |  Te Araroa Trail |  Tupapakurua Falls Track |  Ohakune Old Coach Road |
|  Whanganui Journey |  Tongariro Northern Circuit |  Waitonga Falls / Old Blyth Track |  Tree Trunk Gorge |
|  Tongariro Alpine Crossing |  Round the Mountain Track |  Lake Surprise |  Tongariro River Trail |

Not all roads, waterways, hazards, tracks or attractions are marked. Please use this map as a guide only.